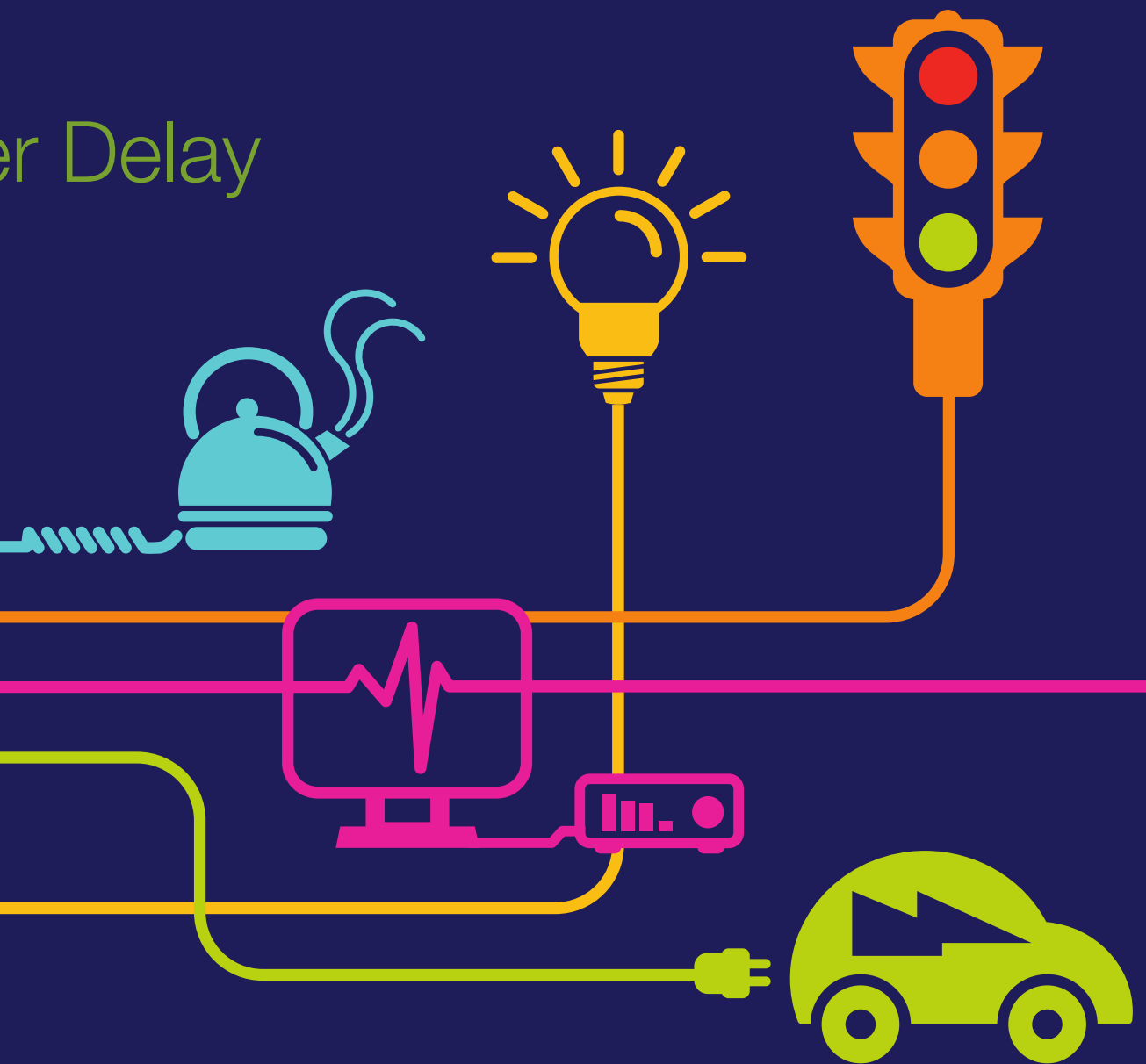



DOCUMENT 5.13.1.14

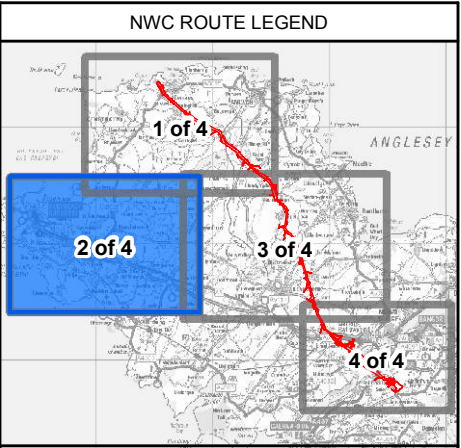
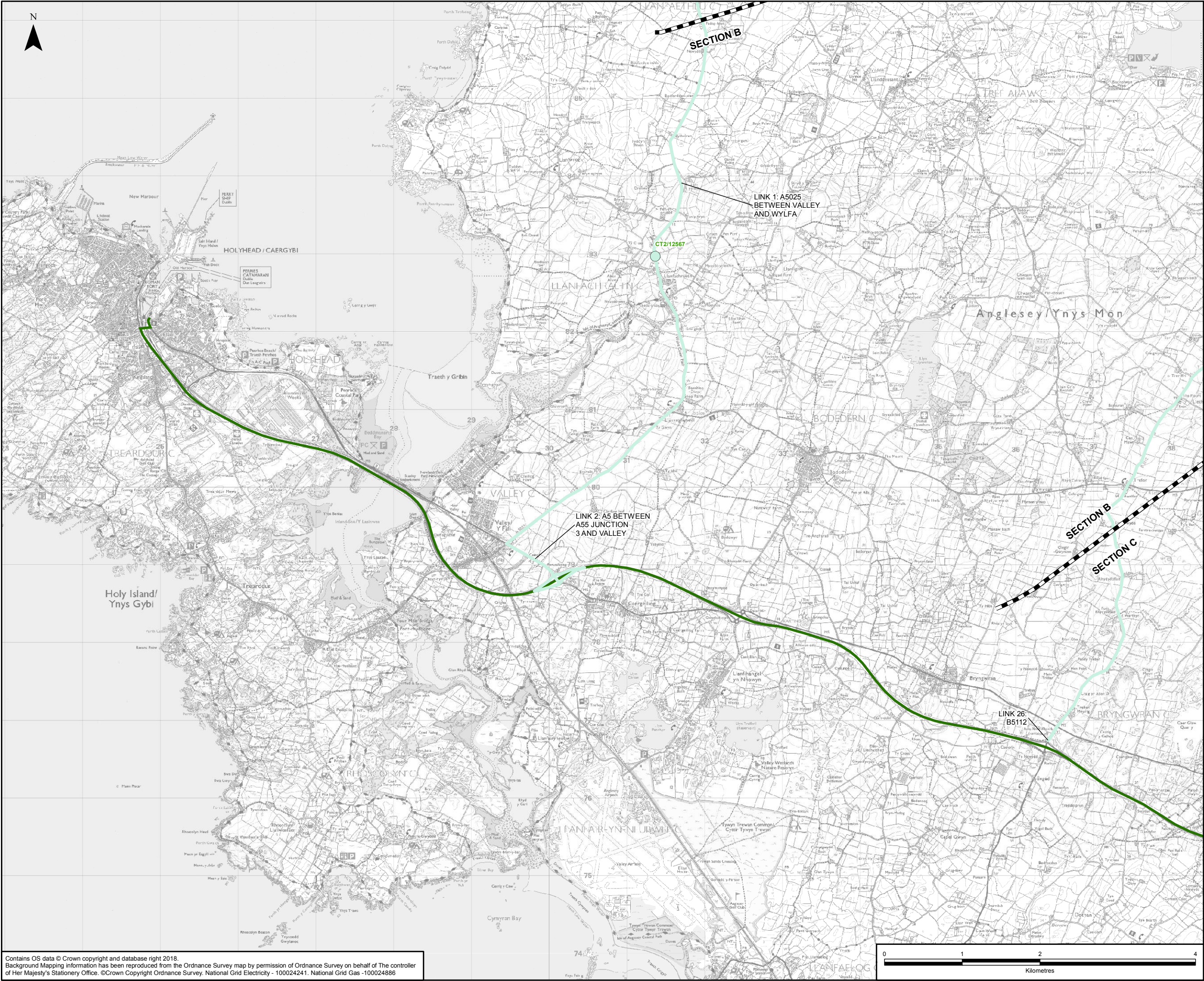
Summary of Residual Effects – Driver Delay Chapter 13 – Figure 14

National Grid (North Wales Connection Project)

*Regulation 5(2)(a) including (l) and (m) of the Infrastructure Planning
(Applications: Prescribed Forms and Procedure) Regulations 2009*







LEGEND

ORDER LIMITS

SECTION CUTLINES

TRUNK ROAD NETWORK

HIGHLY SENSITIVE RECEPTORS RESIDUAL EFFECT

NEGLIGIBLE (NOT SIGNIFICANT)

LIGHT GOODS VEHICLE (LGV) / HEAVY GOODS VEHICLE (HGV)¹ ROAD LINK RESIDUAL EFFECT

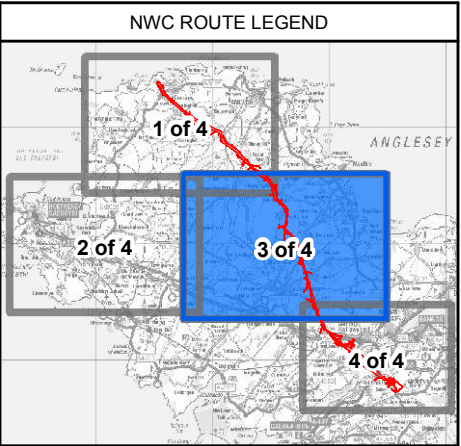
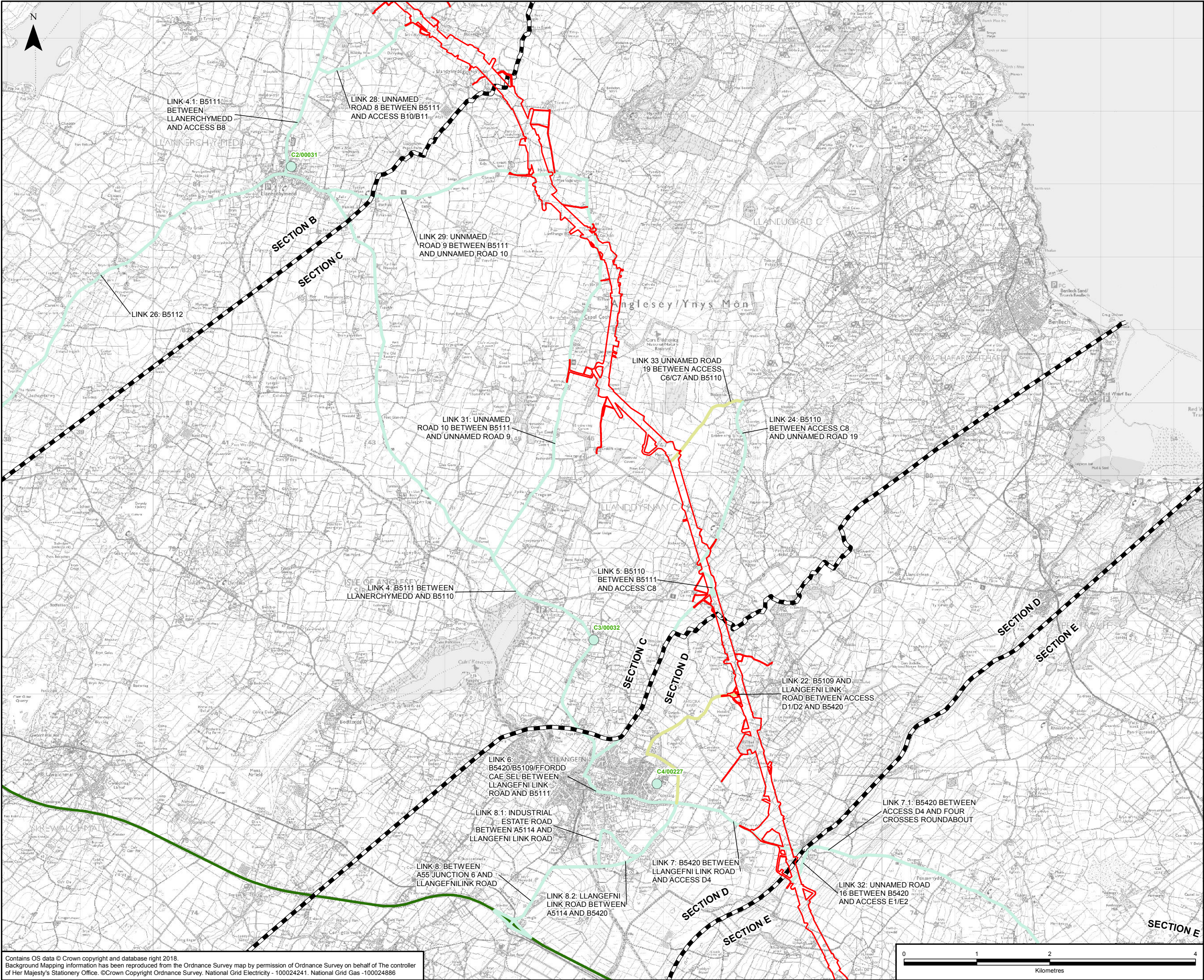
MODERATE (SIGNIFICANT)

MINOR (NOT SIGNIFICANT)

NEGLIGIBLE (NOT SIGNIFICANT)

NOTES					
1: LIGHT GOODS VEHICLE (LGV) 3.5T OR BELOW HEAVY GOODS VEHICLE (HGV) ABOVE 3.5T					
A	20/07/2018	ENVIRONMENTAL STATEMENT	JB	EH	AL
Rev	Date	Description	GIS	Chk	App
Scheme: NORTH WALES CONNECTION PROJECT					
Document Number: 5.13.1.14					
Document Title: FIGURE 13.14 SUMMARY OF RESIDUAL EFFECTS - DRIVER DELAY SECTION B & C					
Creator:	Date:	Checker:	Date:	Approver:	Date:
JB	20/07/2018	EH	20/07/2018	AL	20/07/2018
Document Type:	Scale:	Format:	Sheets:	Rev:	
FIGURE	1:45,000	A3	2 of 4	A	

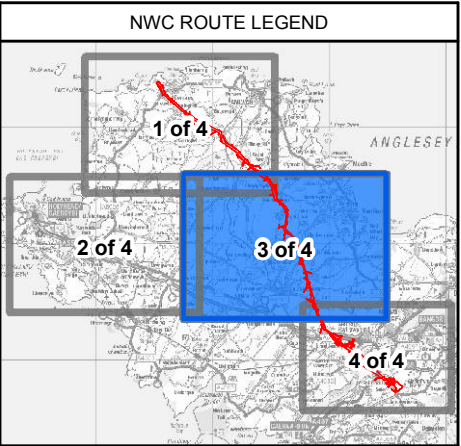
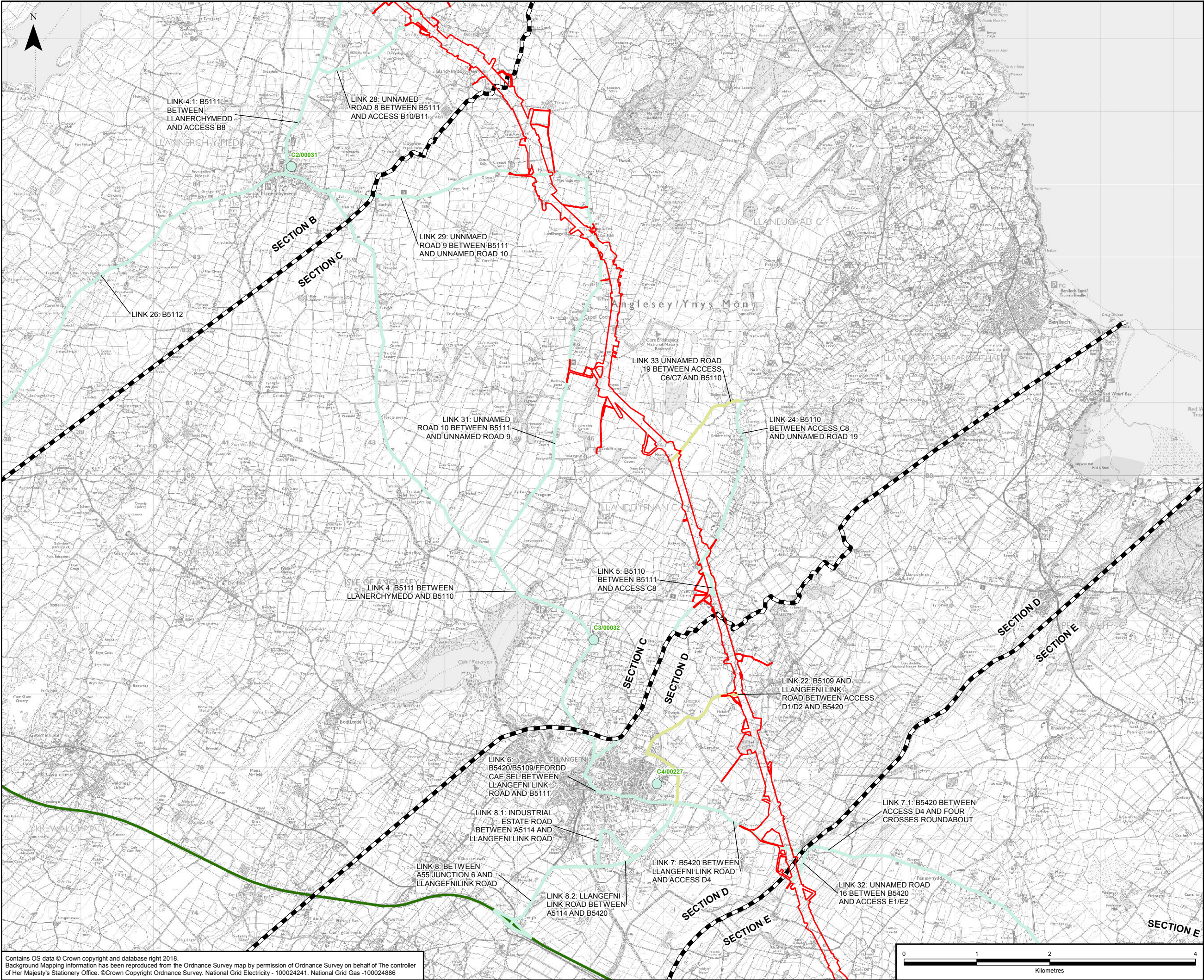
Contains OS data © Crown copyright and database right 2018.
Background Mapping information has been reproduced from the Ordnance Survey map by permission of Ordnance Survey on behalf of The controller of Her Majesty's Stationery Office. ©Crown Copyright Ordnance Survey, National Grid Electricity - 100024241, National Grid Gas - 100024886



LEGEND	
	ORDER LIMITS - OPTION A
	SECTION OUTLINES
	TRUNK ROAD NETWORK
HIGHLY SENSITIVE RECEPTORS RESIDUAL EFFECT	
	NEGLECTIBLE (NOT SIGNIFICANT)
LIGHT GOODS VEHICLE (LGV) / HEAVY GOODS VEHICLE (HGV) ¹ ROAD LINK RESIDUAL EFFECT	
	MODERATE (SIGNIFICANT)
	MINOR (NOT SIGNIFICANT)
	NEGLECTIBLE (NOT SIGNIFICANT)

NOTES				
1: LIGHT GOODS VEHICLE (LGV) 3.5T OR BELOW HEAVY GOODS VEHICLE (HGV) ABOVE 3.5T				
A	20/07/2018	ENVIRONMENTAL STATEMENT	JB	EH
Rev	Date	Description	GIS	Chk
nationalgrid				
Scheme: NORTH WALES CONNECTION PROJECT				
Document Number: 5.13.1.14				
Document Title: FIGURE 13.14 SUMMARY OF RESIDUAL EFFECTS - DRIVER DELAY SECTION B, C, D OPTION A				
Creator:	Date:	Checker:	Date:	Approver:
JB	20/07/2018	EH	20/07/2018	AL
Document Type:	Scale:	Format:	Sheets:	Rev:
FIGURE	1:48,000	A3	3 of 4 Option A	A

Contains OS data © Crown copyright and database right 2018.
Background Mapping information has been reproduced from the Ordnance Survey map by permission of Ordnance Survey on behalf of The controller of Her Majesty's Stationery Office. © Crown Copyright Ordnance Survey. National Grid Electricity - 100024241. National Grid Gas - 100024886

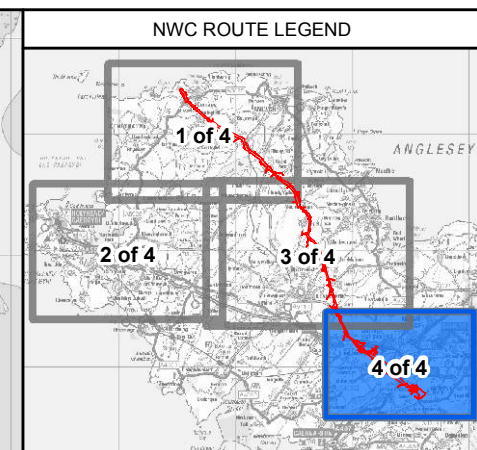
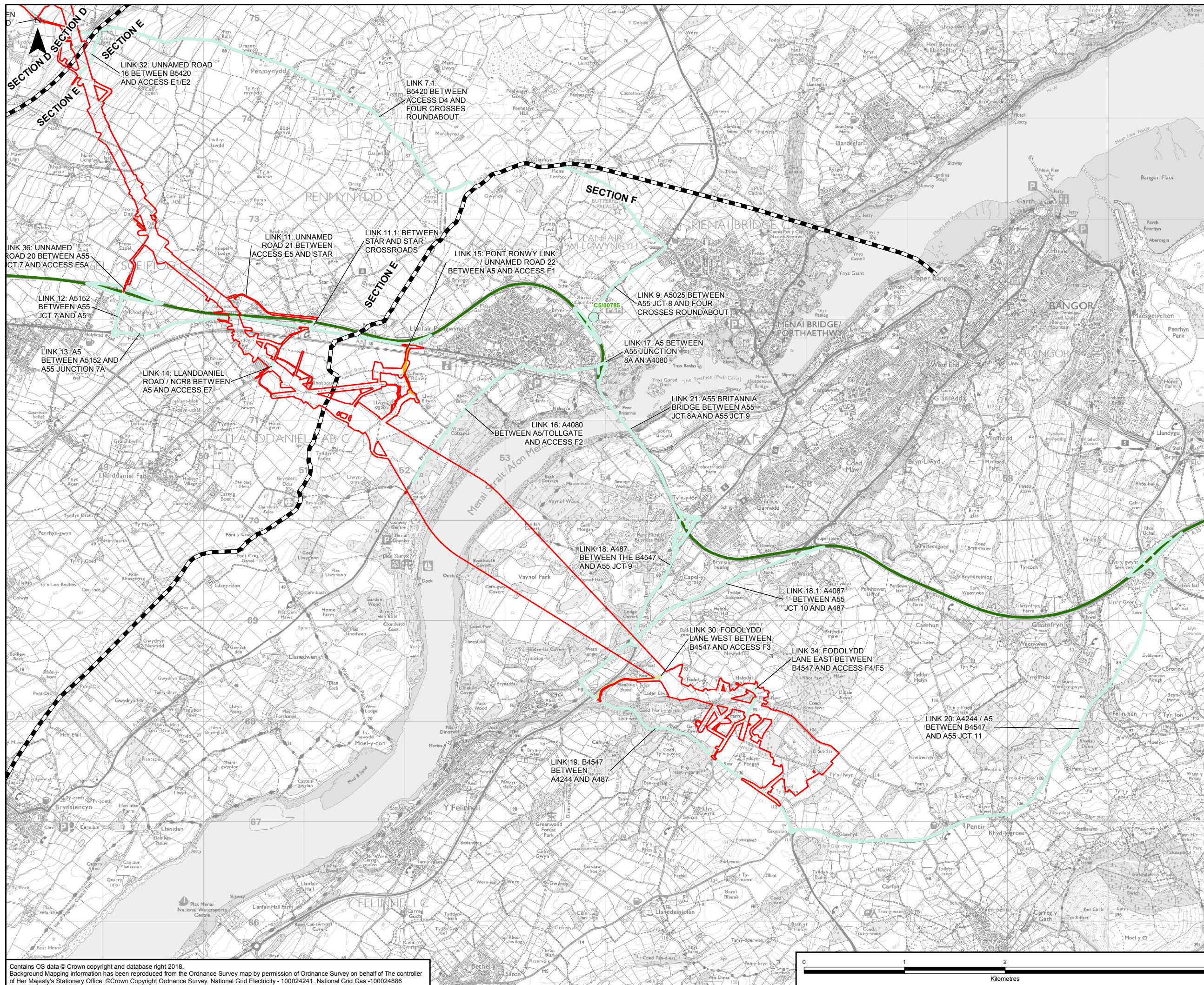


LEGEND








- ORDER LIMITS - OPTION B
- SECTION CUTLINES
- TRUNK ROAD NETWORK
- HIGHLY SENSITIVE RECEPTORS RESIDUAL EFFECT
 - NEGLIGIBLE (NOT SIGNIFICANT)
- LIGHT GOODS VEHICLE (LGV) / HEAVY GOODS VEHICLE (HGV)¹ ROAD LINK RESIDUAL EFFECT
 - MODERATE (SIGNIFICANT)
 - MINOR (NOT SIGNIFICANT)
 - NEGLIGIBLE (NOT SIGNIFICANT)

NOTES					
1: LIGHT GOODS VEHICLE (LGV) 3.5T OR BELOW HEAVY GOODS VEHICLE (HGV) ABOVE 3.5T					
A	20/07/2018	ENVIRONMENTAL STATEMENT	JB	EH	AL
Rev	Date	Description	GIS	Chk	App
nationalgrid					
Scheme: NORTH WALES CONNECTION PROJECT					
Document Number: 5.13.1.14					
Document Title: FIGURE 13.14 SUMMARY OF RESIDUAL EFFECTS - DRIVER DELAY SECTION B, C, D OPTION B					
Creator: JB	Date: 20/07/2018	Checker: EH	Date: 20/07/2018	Approver: AL	Date: 20/07/2018
Document Type: FIGURE	Scale: 1:48,000	Format: A3	Sheets: 3 of 4 Option B	Rev: A	

Contains OS data © Crown copyright and database right 2018.
Background Mapping information has been reproduced from the Ordnance Survey map by permission of Ordnance Survey on behalf of The controller of Her Majesty's Stationery Office. © Crown Copyright Ordnance Survey, National Grid Electricity - 100024241, National Grid Gas - 100024886




LEGEND

-  ORDER LIMITS
-  SECTION OUTLINES
-  TRUNK ROAD NETWORK
-  NEGLIGIBLE (NOT SIGNIFICANT)
-  MODERATE (SIGNIFICANT)
-  MINOR (NOT SIGNIFICANT)
-  NEGLIGIBLE (NOT SIGNIFICANT)

HIGHLY SENSITIVE RECEPTORS RESIDUAL EFFECT

LIGHT GOODS VEHICLE (LGV) / HEAVY GOODS VEHICLE (HGV)¹ ROAD LINK RESIDUAL EFFECT

NOTES							
1: LIGHT GOODS VEHICLE (LGV) 3.5T OR BELOW HEAVY GOODS VEHICLE (HGV) ABOVE 3.5T							
A	20/07/2018	ENVIRONMENTAL STATEMENT			JB	EH	AL
Rev	Date	Description			GIS	Chk	App
							
Scheme: NORTH WALES CONNECTION PROJECT							
Document Number: 5.13.1.14							
Document Title: FIGURE 13.14 SUMMARY OF RESIDUAL EFFECTS - DRIVER DELAY SECTION E, F							
Creator: JB	Date: 20/07/2018	Checker: EH	Date: 20/07/2018	Approver: AL	Date: 20/07/2018		
Document Title: FIGURE	Scale: 1:35,000	Format: A3	Sheets: 4 of 4	Rev: A			